

# Major Taylor Cycling Club of Dayton (MTCCD)

Signature Ride July 10, 2021

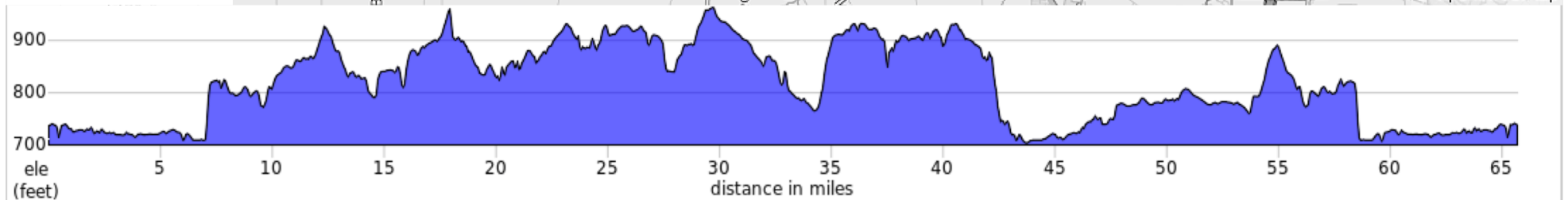
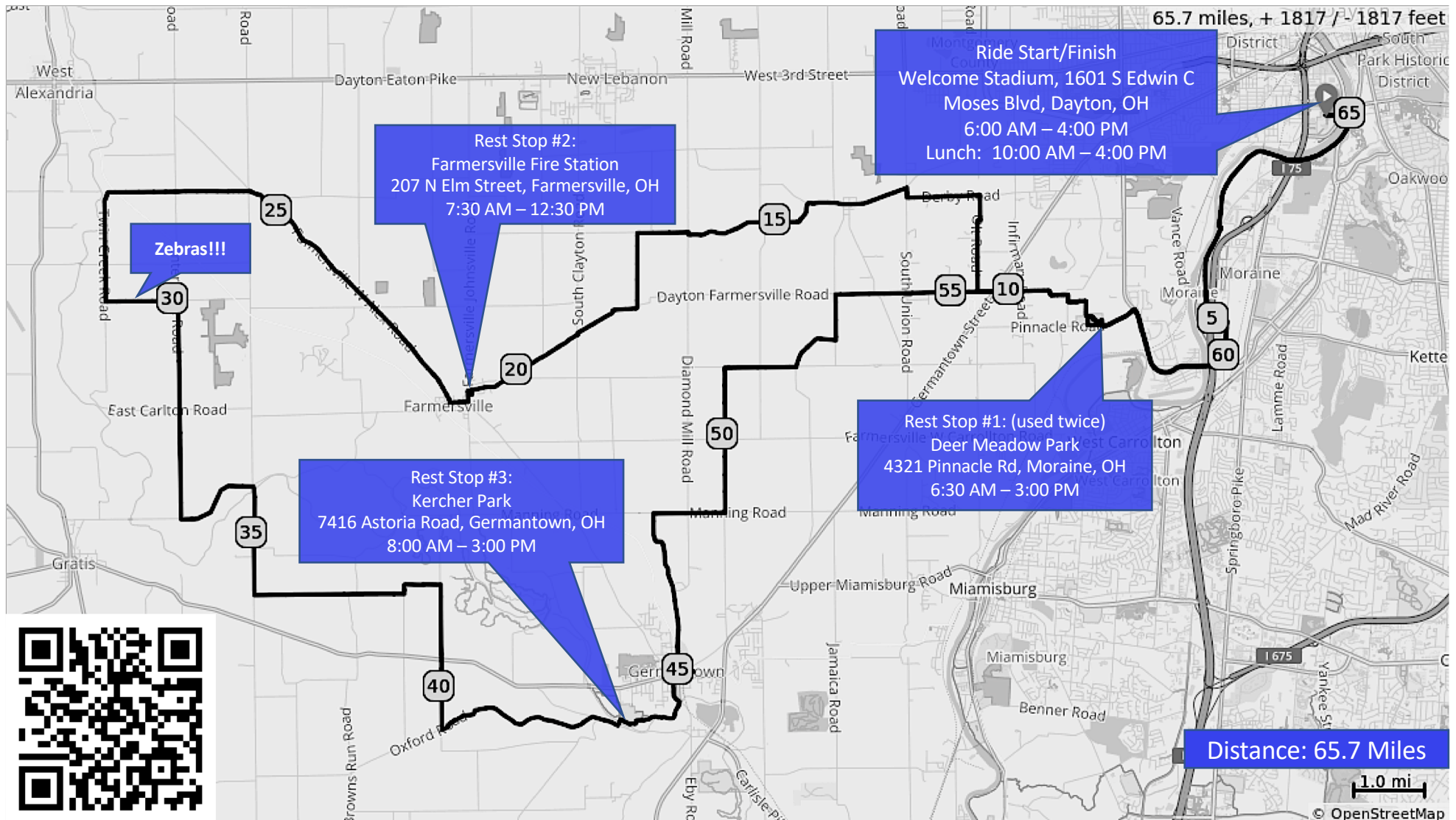
Metric Century ("66-Mile") Route

<https://ridewithgps.com/routes/36195231>

**Start: 6:00–6:30 AM**

**SAG Support (937) 701–6039**

**Beware of potholes & rough roads**



# MTCCD Signature Ride 2021 Metric Century (66-Mile) Route Cue Sheet

<https://ridewithgps.com/routes/36195231>

Num	Dist	Prev	Type	Note	Next
1.	0.0	0.0	📍	Start of route	0.2
2.	0.2	0.2	←	L onto S Edwin C Moses Blvd	0.1
3.	0.4	0.1	→	R onto W Stewart St	0.1
4.	0.5	0.1	→	R onto Great Miami River Recreational Trail/Ohio Bike Rte 25 Turn Right onto Great Miami River Recreational Trail/Ohio Bike Rte 25	0.8
5.	1.4	0.8	←	L onto connector to get to Carillon Blvd Turn left onto connector to get to Carillon Blvd	0.0
6.	1.4	0.0	→	R onto Carillon Blvd Turn right onto Carillon Blvd	0.5
7.	1.9	0.5	↗	Slightly R to merge onto Great Miami River Recreational Trail/Bike Route 25 (heading southerly, downriver) Turn slightly right to merge onto Great Miami River Recreational Trail/Bike Route 25 (heading southerly, downriver)	1.7
8.	3.6	1.7	→	R onto E River Rd	1.6
9.	5.2	1.6	→	R onto Dryden Rd	0.6
10.	5.7	0.6	→	R onto Main St Turn Right onto Main St	1.9
11.	7.6	1.9	←	L onto Pinnacle Rd	0.5
12.	8.1	0.5	→	R into Deer Meadow Park parking lot Turn right into Deer Meadow Park parking lot	0.1
13.	8.2	0.1	📍	Deer Meadow Park Rest Stop on R Deer Meadow Park Rest Stop on Right	0.0
14.	8.3	0.0	→	R onto trail connector towards lake Turn right onto trail connector towards lake	0.0
15.	8.3	0.0	←	L onto Shared Use Path along Southern side of lake Turn left onto Shared Use Path along Southern side of lake	0.3
16.	8.6	0.3	←	L onto Shared Use Path heading away from lake Turn left onto Shared Use Path heading away from lake	0.5
17.	9.1	0.5	→	R onto Solders Home-West Carrollton Road Turn right onto Solders Home-West Carrollton Road	0.1
18.	9.2	0.1	←	L onto Shank Rd	1.1
19.	10.2	1.1	↑	Continue onto Dayton Farmersville Rd	0.2
20.	10.5	0.2	→	R onto Olt Rd	1.4
21.	11.8	1.4	←	L onto Derby Rd	1.0
22.	12.8	1.0	→	R onto S Union Rd	0.1
23.	13.0	0.1	←	L onto Dayton-Liberty Rd	1.0
24.	14.0	1.0	↑	Continue onto Forney Rd	2.3
25.	16.3	2.3	→	R onto S Diamond Mill Rd	0.0
26.	16.3	0.0	←	L onto Havermale Rd	0.7
27.	17.0	0.7	←	L onto Rhoades Rd	1.0
28.	18.1	1.0	→	Slight R onto Dayton Farmersville Rd	1.0
29.	19.0	1.0	←	L onto S Clayton Rd	0.0
30.	19.0	0.0	→	R onto Dayton Farmersville Rd	1.1
































19.0 miles. +586/-462 feet

Num	Dist	Prev	Type	Note	Next
31.	20.1	1.1	→	R onto Hemple Rd	0.7
32.	20.8	0.7	←	L into Farmersville Fire Station Parking Lot Turn left into Farmersville Fire Station Parking Lot	0.1
33.	20.9	0.1	📍	Farmersville Fire Station Rest Stop (remove shoes to access restrooms) Farmersville Fire Station Rest Stop (remove shoes to access restrooms)	0.1
34.	20.9	0.1	←	L onto Hemple Rd	0.0
35.	21.0	0.0	←	L onto N Elm St	0.1
36.	21.1	0.1	→	R onto E Walnut St	0.3
37.	21.4	0.3	→	R onto Jackson St	0.2
38.	21.6	0.2	↑	Continue onto Farmersville West Alex Rd	3.8
39.	25.4	3.8	↑	Continue onto Germantown Rd	0.2
40.	25.5	0.2	←	L onto County Line Rd/S Preble County Line Rd	0.0
41.	25.6	0.0	→	R onto E Factory Rd	2.0
42.	27.5	2.0	↑	Continue onto Twin Creek Rd	1.5
43.	29.0	1.5	←	L onto Moses Rd	0.4
44.	29.5	0.4	i	Zebra Farm on L (to the North) Zebra Farm on Left (to the North)	0.6
45.	30.1	0.6	→	R onto Enterprise Rd	3.0
46.	33.1	3.0	←	L onto Kinsey Rd	1.2
47.	34.3	1.2	→	R onto County Line Rd/S Preble County Line Rd	1.5
48.	35.8	1.5	←	L onto Kiefer Rd	2.1
49.	37.9	2.1	←	L onto Shimp Rd	0.6
50.	38.6	0.6	→	R onto Boomershire Rd	2.0
51.	40.6	2.0	←	L onto Oxford Rd	2.5
52.	43.1	2.5	↑	Continue onto Astoria Rd	0.0
53.	43.1	0.0	i	Jasper Road Covered Bridge on L Jasper Road Covered Bridge on Left	0.2
54.	43.3	0.2	←	L to stay on Astoria Rd	0.1
55.	43.4	0.1	→	R onto Kercher Park Shared Use Path Turn right onto Kercher Park Shared Use Path	0.1
56.	43.5	0.1	📍	Kercher Park Rest Stop Kercher Park Rest Stop	1.0
57.	44.5	1.0	↑	Continue onto S Main St	0.1
58.	44.6	0.1	i	POI (on Left): Shuey Mill Historical Marker POI (on Left): Shuey Mill Historical Marker	0.0
59.	44.6	0.0	i	POI (on Right): Miami Military Institute Hospital, Circa 1840 (264 Main Street): Hospital in Civil War POI (on Right): Miami Military Institute Hospital, Circa 1840 (264 Main Street): Hospital in Civil War	0.3
60.	44.9	0.3	→	R onto E Center St	0.3
61.	45.2	0.3	↑	Stay R to continue on E Center St Stay right to continue on E Center St	0.1



26.2 miles. +910/-1022 feet

# MTCCD Signature Ride 2021 Metric Century (66-Mile) Route Cue Sheet

<https://ridewithgps.com/routes/36195231>

Num	Dist	Prev	Type	Note	Next
62.	45.4	0.1		Germantown Covered Bridge Germantown Covered Bridge	0.0
63.	45.4	0.0		Make U-Turn to go West on E Center St Make U-Turn to go West on E Center St	0.0
64.	45.4	0.0		R onto N Water St	0.0
65.	45.4	0.0		L onto Dayton Germantown Pike	0.1
66.	45.5	0.1		Continue onto E Center St	0.1
67.	45.6	0.1		R onto N Cherry St	1.0
68.	46.6	1.0		Slight L onto Little Twin Rd	1.3
69.	47.9	1.3		R onto Manning Rd	1.0
70.	48.9	1.0		L onto Weaver Rd	2.0
71.	51.0	2.0		R onto Hemple Rd	1.0
72.	52.0	1.0		L onto Stacey Rd E	0.8
73.	52.7	0.8		L onto Germantown Liberty Rd	0.6
74.	53.4	0.6		R onto Dayton Farmersville Rd	2.2
75.	55.6	2.2		Continue onto Shank Rd	1.1
76.	56.6	1.1		R onto Soldiers Home-West Carrollton Rd	0.1
77.	56.7	0.1		L onto Deer Meadow Park Shared Use Path Turn left onto Deer Meadow Park Shared Use Path	0.5
78.	57.2	0.5		L to go along North side of lake Turn left to go along North side of lake	0.2
79.	57.4	0.2		L onto connector heading away from lake towards parking lot Turn left onto connector heading away from lake towards parking lot	0.0
80.	57.5	0.0		R to leave Deer Meadow Park Area (rest stop is to the left) Turn right to leave Deer Meadow Park Area (rest stop is to the left)	0.0
81.	57.5	0.0		L onto Pinnacle Rd Turn left onto Pinnacle Rd	0.5
82.	58.0	0.5		R onto Main St	1.9
83.	59.9	1.9		L onto Dryden Rd	0.6
84.	60.5	0.6		L onto E River Rd	1.6
85.	62.1	1.6		L onto Great Miami River Recreational Trail/Ohio Bicycle Rte 25	1.6
86.	63.8	1.6		Veer to the R to get to roadway Veer to the right to get to roadway	0.0
87.	63.8	0.0		L onto Carillon Blvd Slight left onto Carillon Blvd	0.5
88.	64.3	0.5		L onto connector to get to Shared Use Path Turn left onto connector to get to Shared Use Path	0.0
89.	64.3	0.0		R onto Great Miami River Recreational Trail/Ohio Bicycle Rte 25	0.9
90.	65.2	0.9		Go straight into crosswalk heading across W Stewart St (mind traffic that can cross path) Go straight into crosswalk heading across W Stewart St (mind traffic that can cross path)	0.0
91.	65.2	0.0		L from crosswalk onto W Stewart St Turn left from crosswalk onto W Stewart St	0.2
92.	65.3	0.2		L onto S Edwin C Moses Blvd	0.1

20.1 miles. +463/-444 feet

Num	Dist	Prev	Type	Note	Next
93.	65.5	0.1		R into Welcome Stadium Parking Lot Turn right into Welcome Stadium Parking Lot	0.2
94.	65.7	0.2		End of route	0.0

0.4 miles. +2/-3 feet